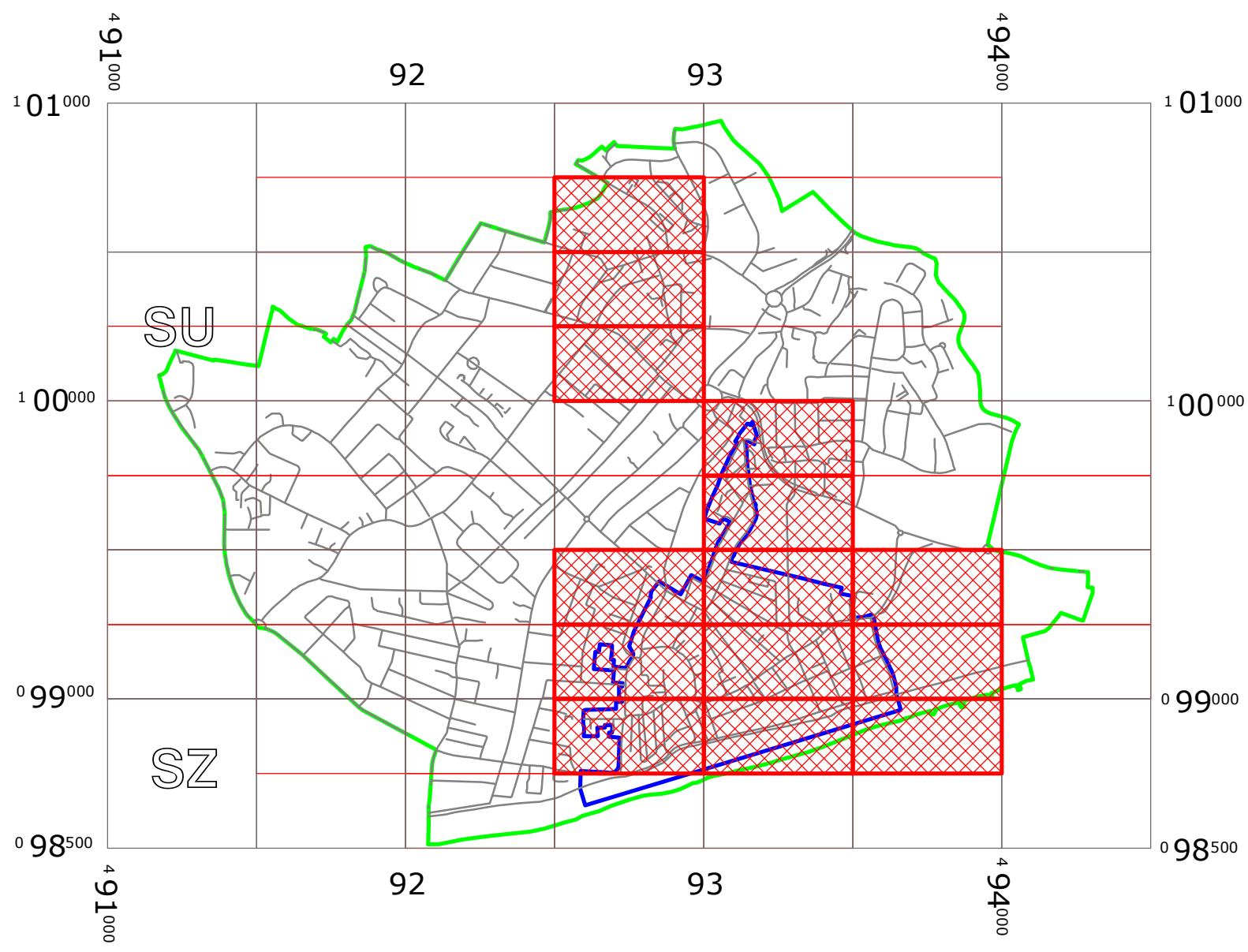


WEST SUSSEX COUNTY COUNCIL  
((ARUN DISTRICT) (PARKING PLACES & TRAFFIC REGULATION)  
(CONSOLIDATION) ORDER 2010)  
(BOGNOR REGIS: CONTROLLED PARKING ZONE AMENDMENT)  
ORDER 2018

BOGNOR REGIS: LOCATION OF WAITING RESTRICTIONS



KEY:

OS.TILE GRID

PARKING TILE GRID

LOCATION OF TEMPORARY WAITING RESTRICTIONS

PARISH BOUNDARY




BOUNDARY OF CONTROLLED PARKING ZONES

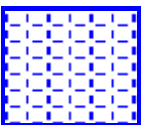


ROAD NETWORK

Key for Waiting Restrictions


All areas over which the provision of the orders apply are defined by the shaded areas as shown on the following plans plus a contiguous area not indicated on the plans of verge and/or footway between the carriageway edge and the highway boundary. The plans in this schedule are based upon grid references of the Ordnance Survey National Grid defined by the OSGB 36 triangulation.


Prohibition of waiting at any time

100		z_circle	No waiting, loading and unloading at any time
101		check	No waiting at any time
105		smallwave2	No waiting 8.00am-6.00pm any day



107		pat020	No waiting 8.00am-6.00pm Mon–Sat
111		pat 046	No waiting 9.00am-5.00pm Mon–Sat
114		pat063	No waiting 9:00am-5:00pm Mon-Fri



Prohibition of loading

223		shd62	No waiting, loading and unloading 9.00am-5.00pm Mon-Sat
-----	---	-------	---

230		usgs619	No waiting at any time, No loading and unloading 9.00am-5.00pm any day
-----	---	---------	--


Charged on-street parking

301		circle3	Pay and Display up to 1hr 9.00am-5.00pm Mon–Sat
307		shd102	Pay and Display 8.00am–6.00pm any day

328		herring1	Pay and Display up to 2hrs 9.00am-5.00pm Mon-Sat
329		usgs724	Pay and Display up to 3hrs 9.00am-5.00pm Mon-Sat

Shared Residents Parking & Charged On-street Parking


404



pat020

Pay and Display up to 1hr and Residents' and Visitors' permit holders 9.00am-5.00pm Mon-Sat


428



shd47

Pay and Display and Residents' and Visitors' permit holders only 9.00am–5.00pm any day

429

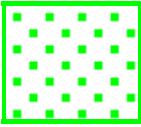


usgs502

Pay and Display up to 2hrs and Residents' and Visitors' permit holders 9.00am–5.00pm Mon-Sat

Residents Parking


502



dot6

Residents' and Visitors' permit holders only 9.00am-5.00pm Mon-Sat

533




shd47

Permit holders only 9.00am-5.00pm Mon-Sat

Shared Residents Parking & Free Limited Waiting

605




usgs712

Residents' and Visitors' permit holders and Limited waiting for 2hrs No return within 2hrs for non-permit holders 9.00am-5.00pm Mon–Sat

Free Limited Waiting


708



pat038

Waiting limited to 1hr No return within 1hr 9.00am-6.00pm Mon–Sat

716







shd62



Waiting limited to 1hr No return within 1hr 8.00am-6.00pm Mon–Sat




Specified Vehicles





803		check	Police vehicles
810		usgs503	Loading bay-Goods vehicles only at any time
814		brick1	Loading bay-Any vehicle at any time
830		check	Disabled persons vehicles at any time

Clearways

1100		usgs503	School Keep Clear-No stopping at any time
1109		usgs669	School Keep Clear-No stopping 8.00am-5.00pm Mon-Sat



Boundary of Controlled Parking Zone

844		usgs721	No stopping at any time except taxis
864		Chertsey Limestone	Loading bay-Any vehicle any day Loading limited to 1hr No return within 1hr
899		smallwave1	No stopping except taxis and No stopping except buses 3.00am-7.00pm any day Limited waiting 15mins No return within 1hr
1110		usgs677	School Keep Clear No stopping 8.00am-5.00pm Mon-Fri

**WEST SUSSEX COUNTY COUNCIL**  
**((ARUN DISTRICT) (PARKING PLACES & TRAFFIC REGULATION)**  
**(CONSOLIDATION) ORDER 2010)**

**(BOGNOR REGIS: CONTROLLED PARKING ZONE AMENDMENT)**  
**ORDER 2018**

West Sussex County Council in exercise of their powers under Sections 1 (1) 2 (1) and (2), 4 (2), 45, 46, 49 and 53 and Part IV of Schedule 9 of the Road Traffic Regulation Act 1984 ("the Act") as amended and of all other enabling powers and after consultation with the Chief Officer of Police in accordance with Part III of Schedule 9 to the Act hereby make the following Order:-

1. This Order shall come into operation on the Nineteenth day of February 2018 and may be cited as "West Sussex County Council ((Arun District) (Parking Places & Traffic Regulation) (Consolidation) Order 2010) (Bognor Regis: Controlled Parking Zone Amendment) Order 2018".
2. The Third Schedule (List of streets within the Controlled Parking Zone) of the "West Sussex County Council (Arun District) (Parking Places & Traffic Regulation) (Consolidation) Order 2010" is hereby amended by the addition of the roads specified in the First Schedule to this Order.
3. The Fourth Schedule of the "West Sussex County Council (Arun District) (Parking Places & Traffic Regulation) (Consolidation) Order 2010" is hereby amended by the replacement of the plans specified in the Second Schedule to this Order, with the plans specified in the Third Schedule to this Order, attached hereto.

**FIRST SCHEDULE**  
**Roads to be added to list of Streets within the**  
**Controlled Parking Zone**

Cheshire Close  
Regis Court  
Sudley Gardens

**SECOND SCHEDULE**  
**Plans to be Replaced**

SU9300NWS (Issue Number 1)  
SU9300SWN (Issue Number 3)  
SU9300SWS (Issue Number 3)  
SZ9398NEN (Issue Number 2)  
SZ9398NWN (Issue Number 3)  
SZ9399NEN (Issue Number 4)  
SZ9399NES (Issue Number 4)  
SZ9399SEN (Issue Number 5)  
SZ9399SES (Issue Number 4)  
SZ9399SWN (Issue Number 2)  
SZ9399SWS (Issue Number 3)  
SZ9498NWN (Issue Number 2)  
SZ9499SWN (Issue Number 1)  
SZ9499SWS (Issue Number 2)

**THIRD SCHEDULE**  
**Replacement Plan**

SU9300NWS (Issue Number 2)  
SU9300SWN (Issue Number 4)  
SU9300SWS (Issue Number 4)  
SZ9398NEN (Issue Number 3)  
SZ9398NWN (Issue Number 4)  
SZ9399NEN (Issue Number 5)  
SZ9399NES (Issue Number 5)  
SZ9399SEN (Issue Number 6)  
SZ9399SES (Issue Number 5)  
SZ9399SWN (Issue Number 3)  
SZ9399SWS (Issue Number 4)  
SZ9498NWN (Issue Number 3)  
SZ9499SWN (Issue Number 2)  
SZ9499SWS (Issue Number 3)

THE Common Seal of THE  
WEST SUSSEX COUNTY COUNCIL  
was hereto affixed the

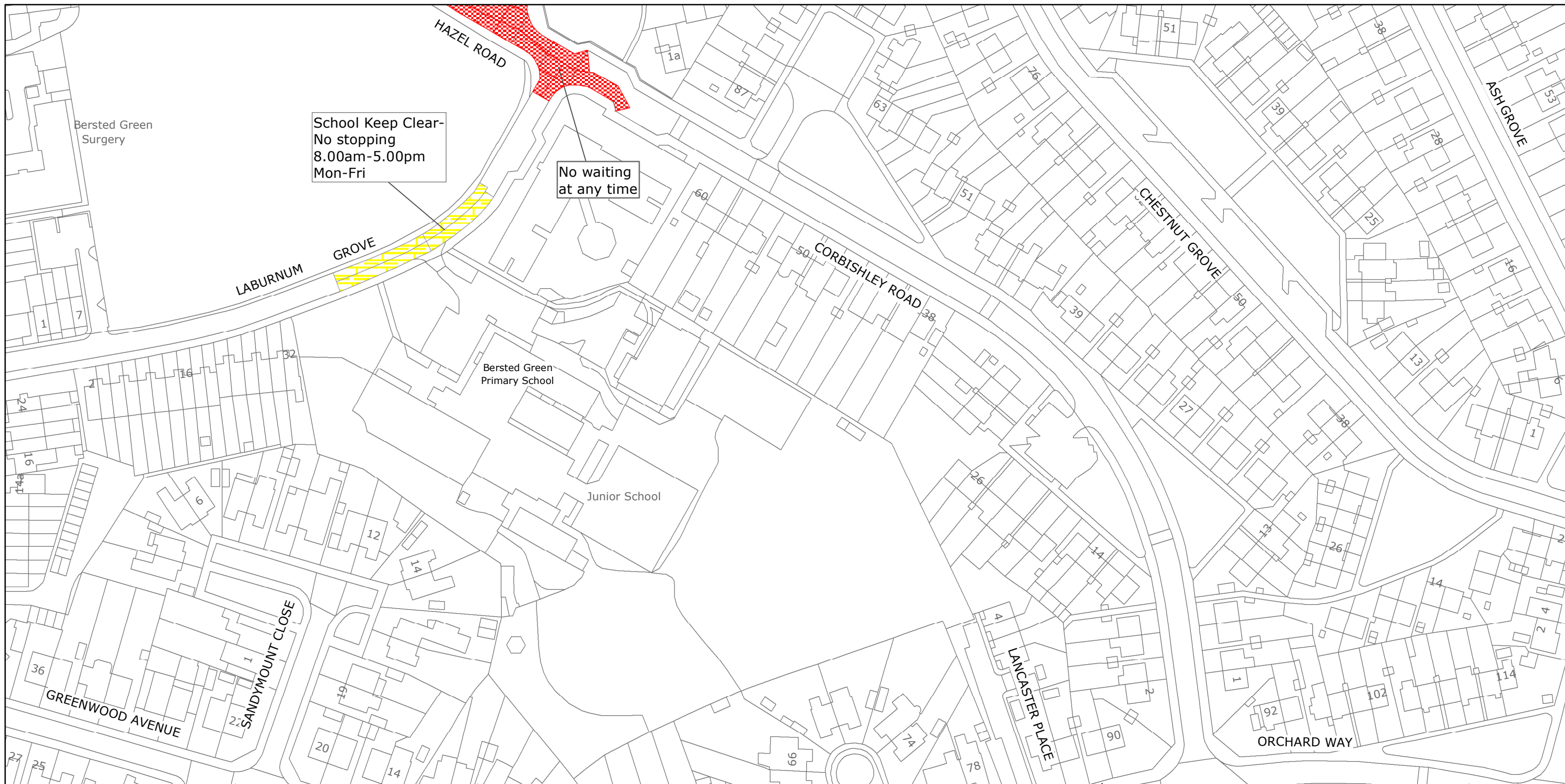
day of <sup>FIFTEENTH</sup> FEBRUARY 2018

*Dive Hurlan*

Authorised Signatory  
JWA8013-MM



04/08 DELEGATED AUTHORITY



West Sussex County Council  
Highways & Transport  
The Grange  
Tower Street  
Chichester  
West Sussex  
PO19 1RH

ARUN DISTRICT: BERSTED AND BOGNOR REGIS

WAITING RESTRICTIONS

Reproduced from or based upon 2018 Ordnance Survey mapping with permission of the Controller of HMSO (c) Crown Copyright reserved.  
Unauthorised reproduction infringes Crown copyright and may lead to prosecution or civil proceedings West Sussex County Council Licence No. 100018485

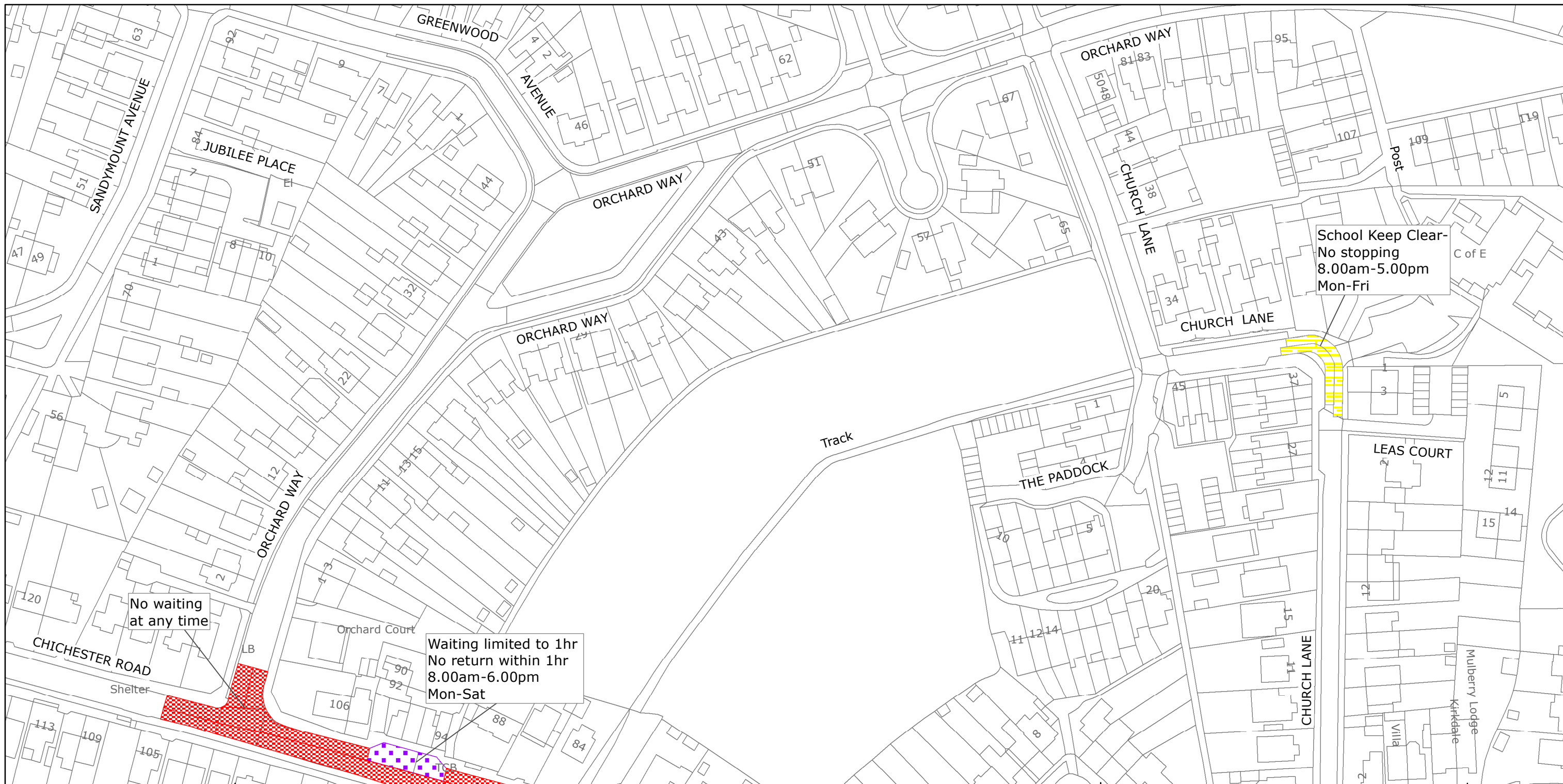
TILE REF NO:  
**SU9300NWS**

SHEET ISSUE NO 2  
SHEET ACTIVE FROM - 19/02/2018



SCALE:  
1:1250  
at A3 size





West Sussex County Council  
Highways & Transport  
The Grange  
Tower Street  
Chichester  
West Sussex  
PO19 1RH

ARUN DISTRICT: BOGNOR REGIS

WAITING RESTRICTIONS

Reproduced from or based upon 2018 Ordnance Survey mapping with permission of the Controller of HMSO (c) Crown Copyright reserved.  
Unauthorised reproduction infringes Crown copyright and may lead to prosecution or civil proceedings West Sussex County Council Licence No. 100018485

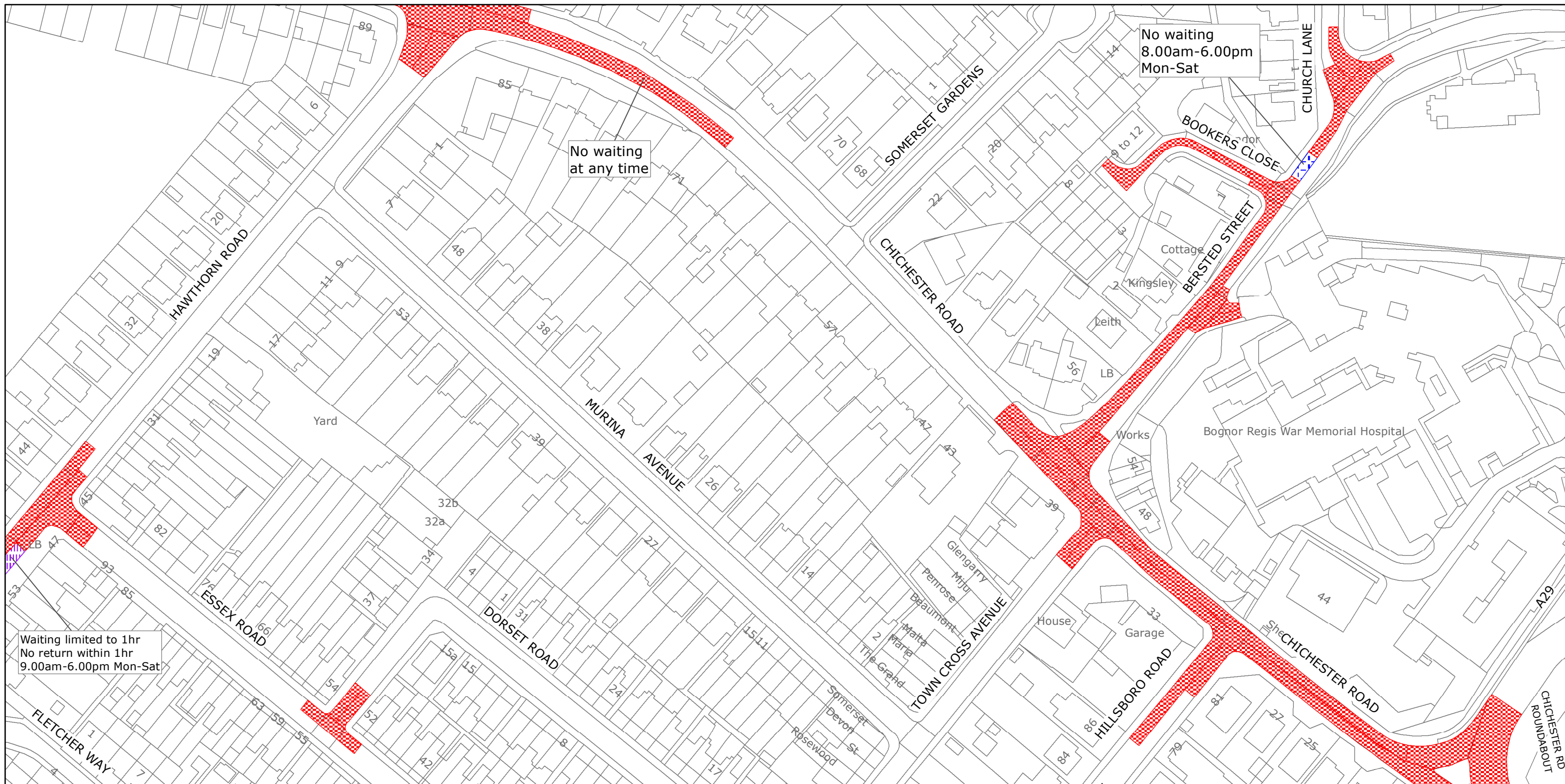
TILE REF NO:  
**SU9300SWN**

SHEET ISSUE NO 4  
SHEET ACTIVE FROM - 19/02/2018



SCALE:  
1:1250  
at A3 size





West Sussex County Council  
 Highways & Transport  
 The Grange  
 Tower Street  
 Chichester  
 West Sussex  
 PO19 1RH

## ARUN DISTRICT: BOGNOR REGIS

### WAITING RESTRICTIONS

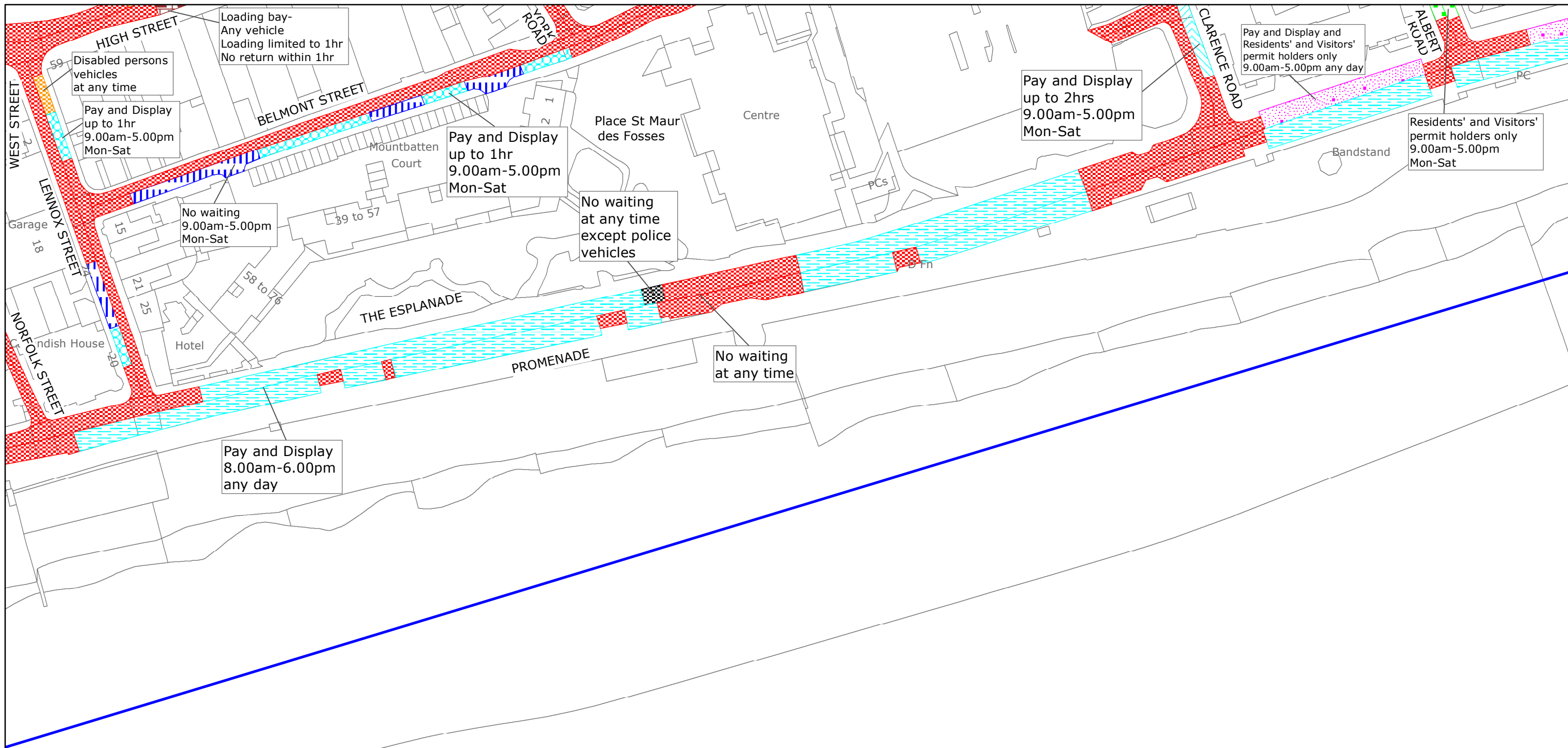
Reproduced from or based upon 2018 Ordnance Survey mapping with permission of the Controller of HMSO (c) Crown Copyright reserved.  
 Unauthorised reproduction infringes Crown copyright and may lead to prosecution or civil proceedings West Sussex County Council Licence No. 100018485

# TILE REF NO: SU9300SWS

SHEET ISSUE NO 4  
 SHEET ACTIVE FROM - 19/02/2018



SCALE:  
 1:1250  
 at A3 size



West Sussex County Council  
Highways & Transport  
The Grange  
Tower Street  
Chichester  
West Sussex  
PO19 1RH

ARUN DISTRICT: BOGNOR REGIS  
WAITING RESTRICTIONS

Reproduced from or based upon 2018 Ordnance Survey mapping with permission of the Controller of HMSO (c) Crown Copyright reserved.  
Unauthorised reproduction infringes Crown copyright and may lead to prosecution or civil proceedings West Sussex County Council Licence No. 100018485

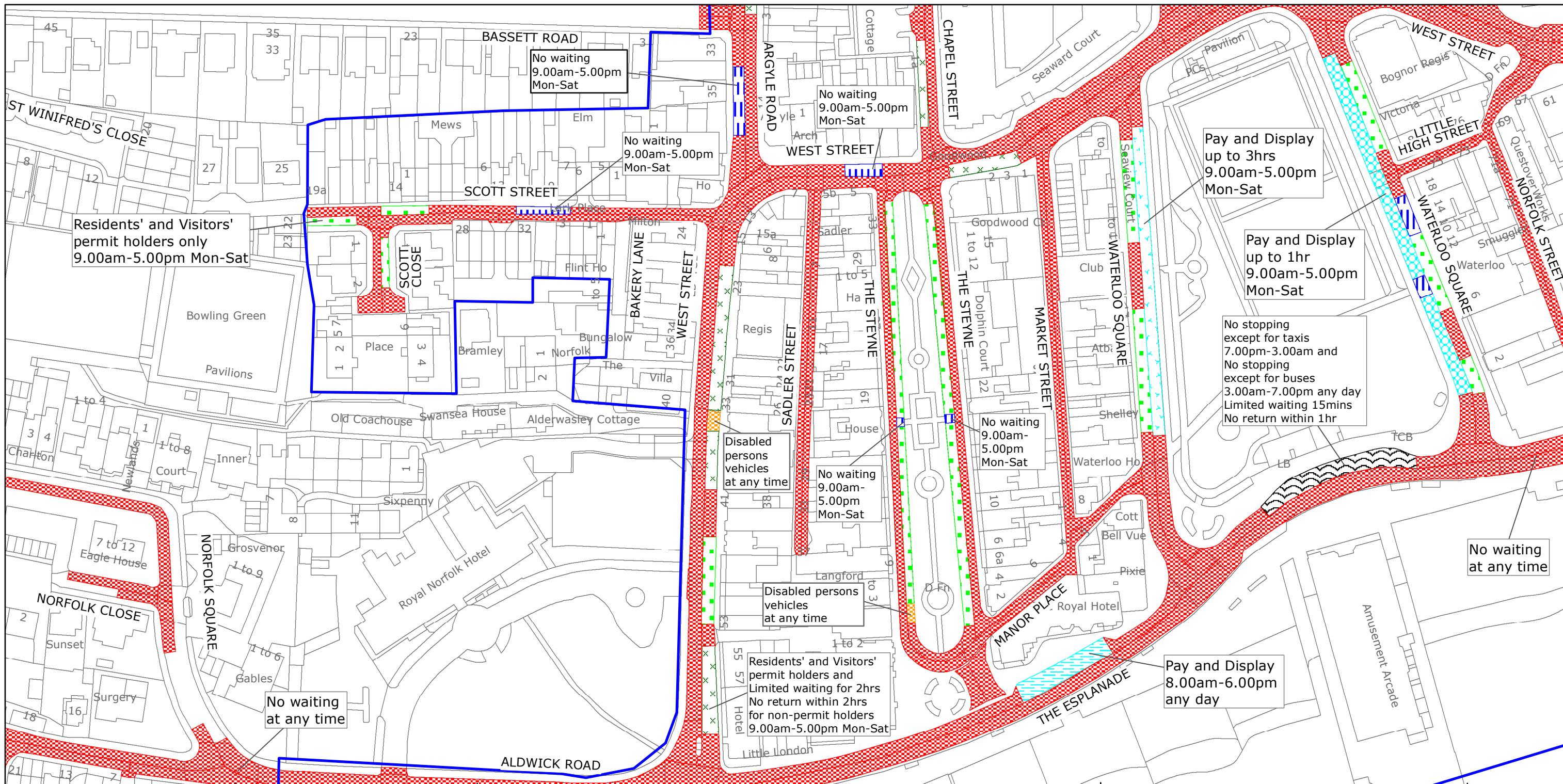
TILE REF NO:  
**SZ9398NEN**

SHEET ISSUE NO 3  
SHEET ACTIVE FROM - 19/02/2018



SCALE:  
1:1250  
at A3 size





West Sussex County Council  
Highways & Transport  
The Grange  
Tower Street  
Chichester  
West Sussex  
PO19 1RH

## ARUN DISTRICT: BOGNOR REGIS

### WAITING RESTRICTIONS

Reproduced from or based upon 2018 Ordnance Survey mapping with permission of the Controller of HMSO (c) Crown Copyright reserved.  
Unauthorised reproduction infringes Crown copyright and may lead to prosecution or civil proceedings West Sussex County Council Licence No. 100018485

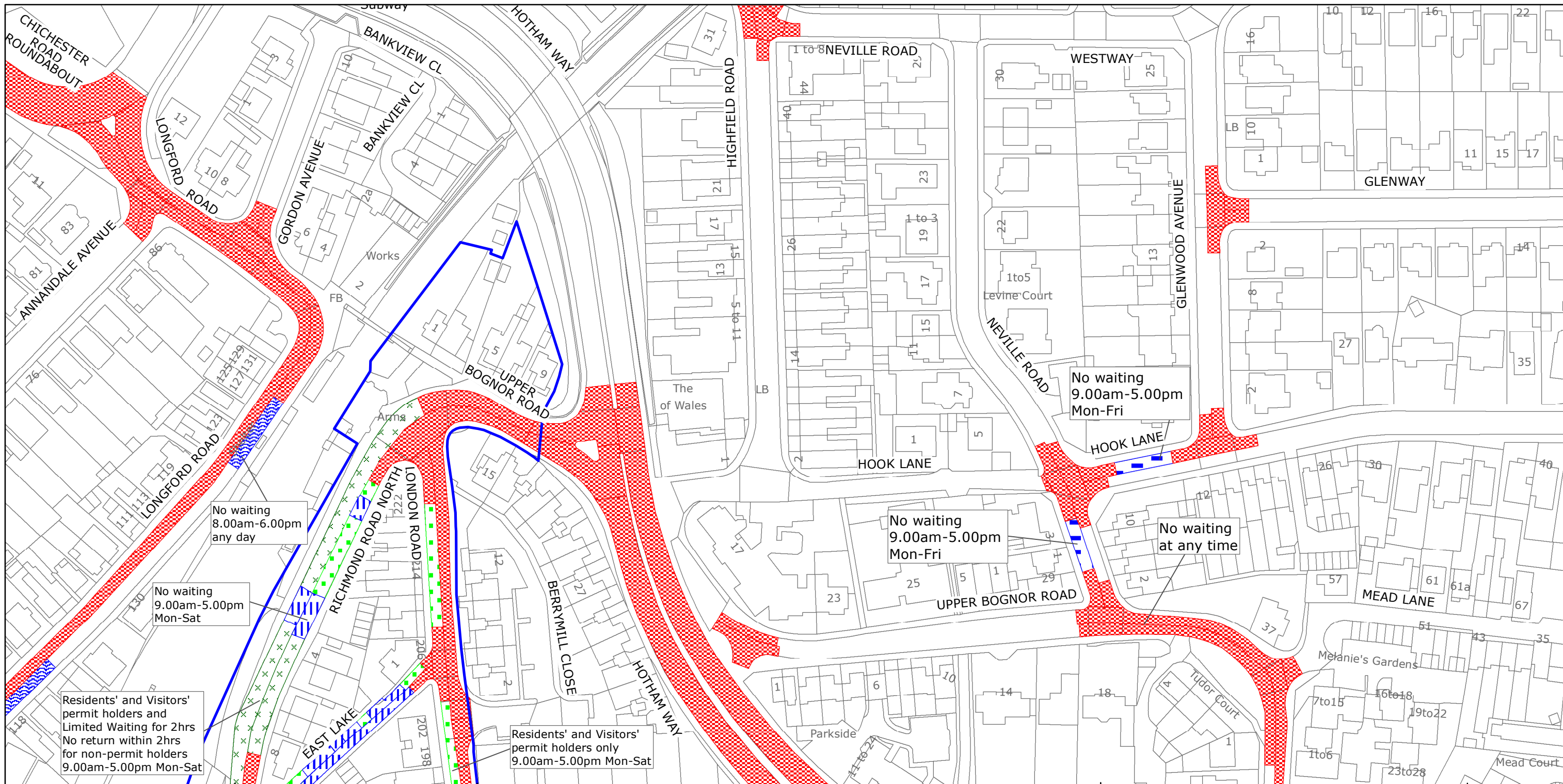
# TILE REF NO: SZ9398NWN

SHEET ISSUE NO 4  
SHEET ACTIVE FROM - 19/02/2018



SCALE:  
1:1250  
at A3 size





West Sussex County Council  
Highways & Transport  
The Grange  
Tower Street  
Chichester  
West Sussex  
PO19 1RH

## ARUN DISTRICT: BOGNOR REGIS

### WAITING RESTRICTIONS

Reproduced from or based upon 2018 Ordnance Survey mapping with permission of the Controller of HMSO (c) Crown Copyright reserved.  
Unauthorised reproduction infringes Crown copyright and may lead to prosecution or civil proceedings West Sussex County Council Licence No. 100018485

# TILE REF NO: SZ9399NEN

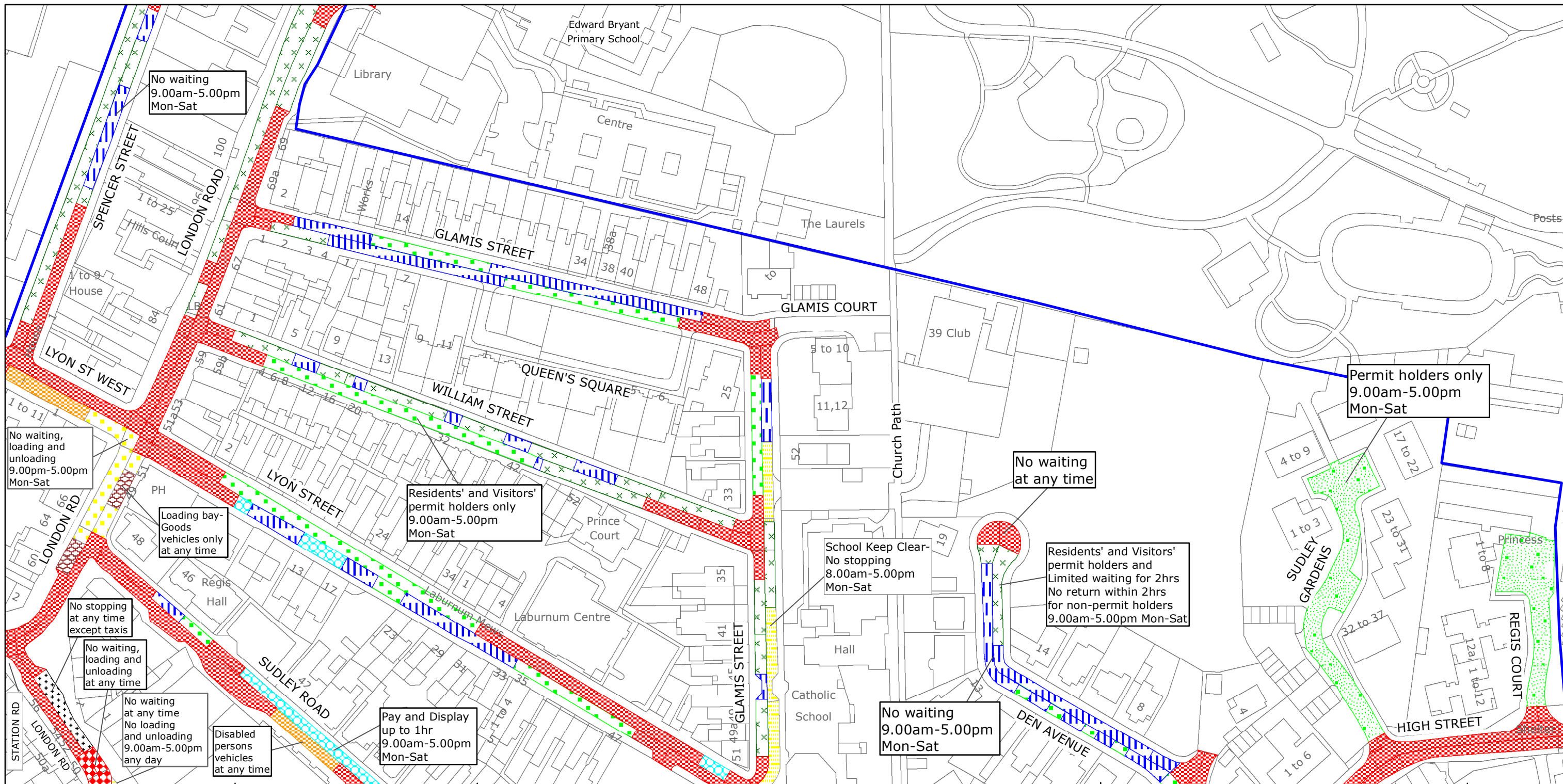
SHEET ISSUE NO 5  
SHEET ACTIVE FROM - 19/02/2018



SCALE:  
1:1250  
at A3 size







West Sussex County Council  
Highways & Transport  
The Grange  
Tower Street  
Chichester  
West Sussex  
PO19 1RH

## ARUN DISTRICT: BOGNOR REGIS

### WAITING RESTRICTIONS

Reproduced from or based upon 2018 Ordnance Survey mapping with permission of the Controller of HMSO (c) Crown Copyright reserved.  
Unauthorised reproduction infringes Crown copyright and may lead to prosecution or civil proceedings West Sussex County Council Licence No. 100018485

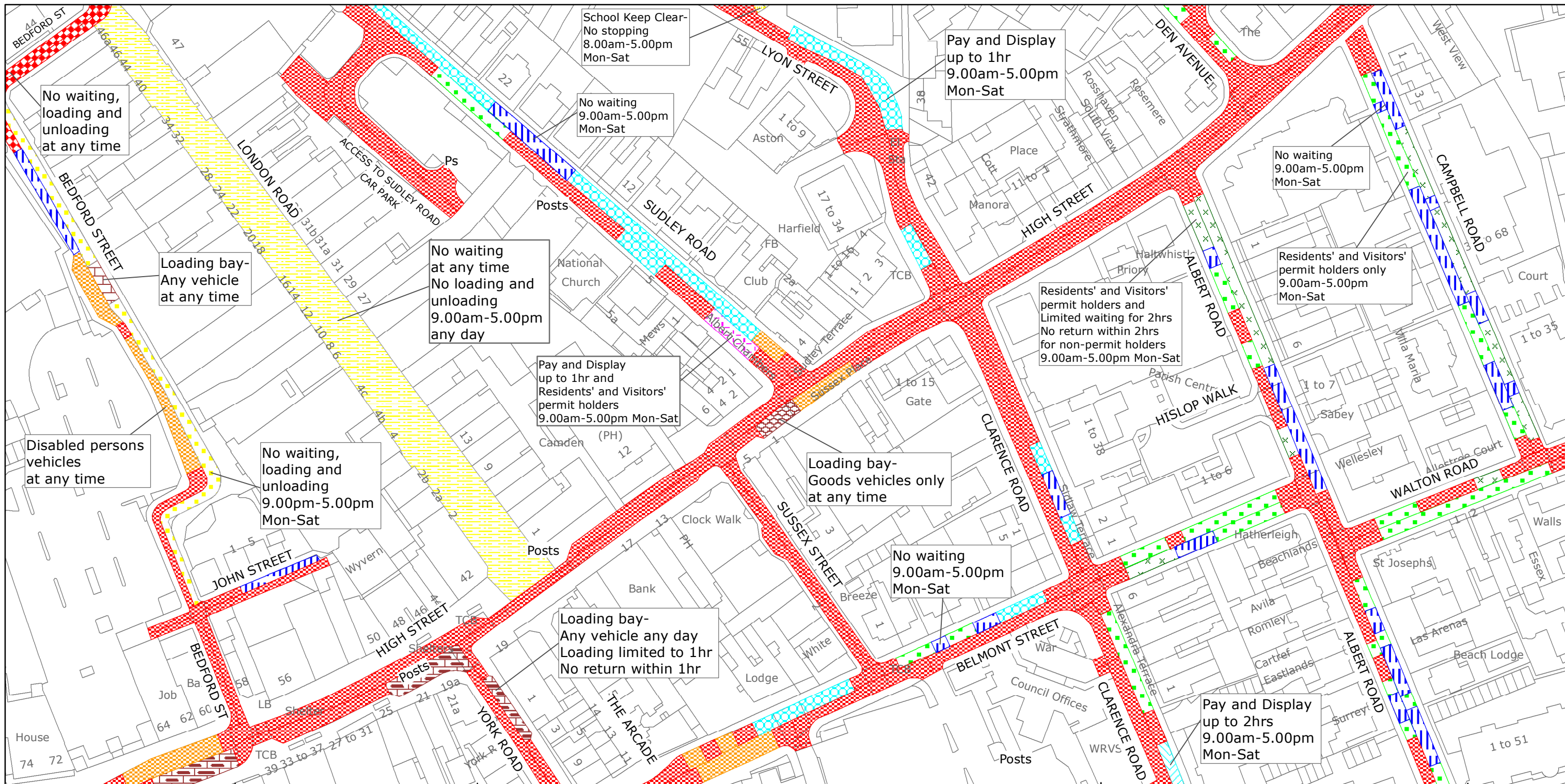
# TILE REF NO: SZ9399SEN

SHEET ISSUE NO 6  
SHEET ACTIVE FROM - 19/02/2018



SCALE:  
1:1250  
at A3 size





West Sussex County Council  
Highways & Transport  
The Grange  
Tower Street  
Chichester  
West Sussex  
PO19 1RH

ARUN DISTRICT: BOGNOR REGIS

WAITING RESTRICTIONS

Reproduced from or based upon 2018 Ordnance Survey mapping with permission of the Controller of HMSO (c) Crown Copyright reserved.  
Unauthorised reproduction infringes Crown copyright and may lead to prosecution or civil proceedings West Sussex County Council Licence No. 100018485

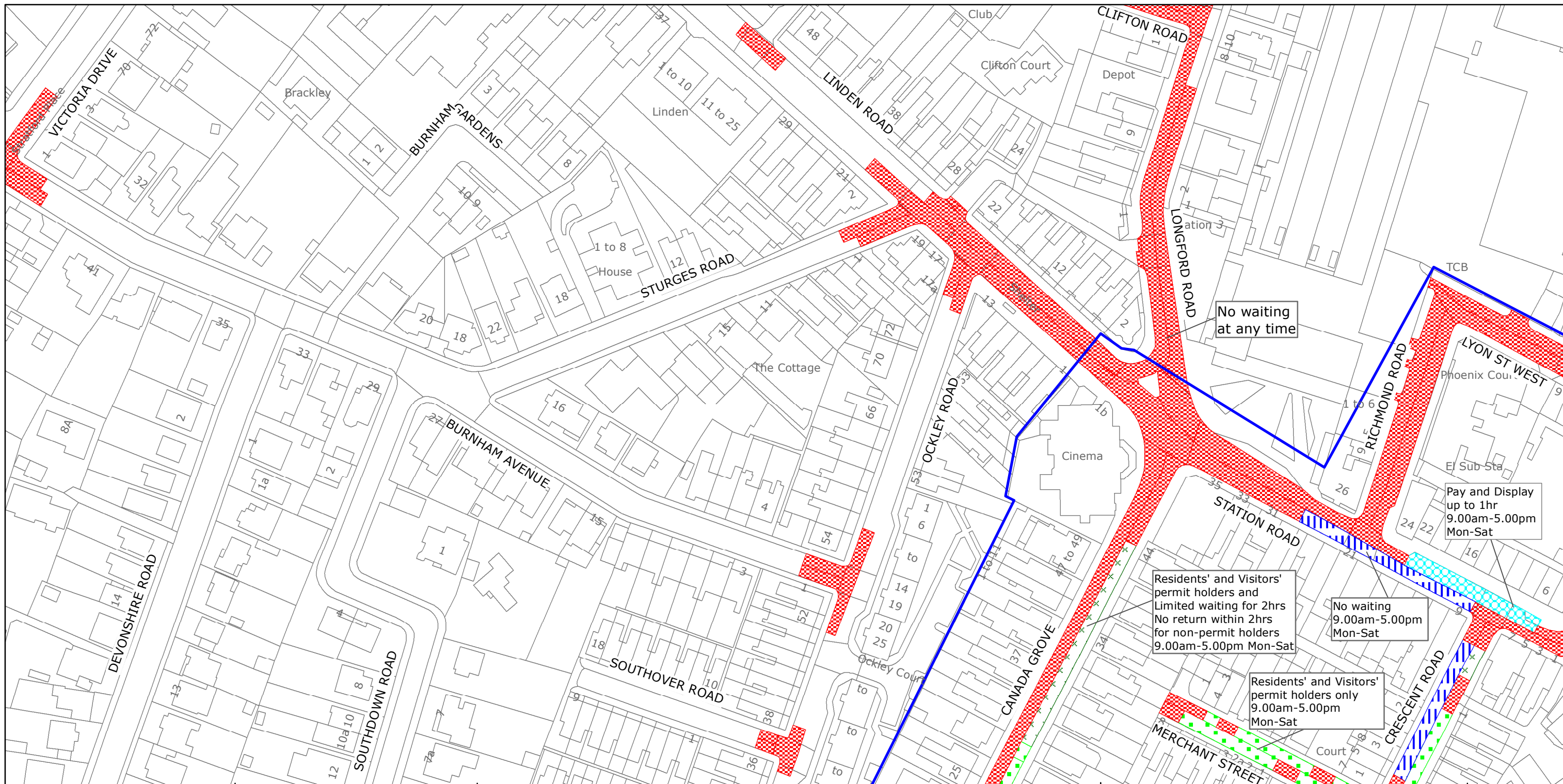
TILE REF NO:  
**SZ9399SES**

SHEET ISSUE NO 5  
SHEET ACTIVE FROM - 19/02/2018



SCALE:  
1:1250  
at A3 size





West Sussex County Council  
Highways & Transport  
The Grange  
Tower Street  
Chichester  
West Sussex  
PO19 1RH

## ARUN DISTRICT: BOGNOR REGIS

### WAITING RESTRICTIONS

Reproduced from or based upon 2018 Ordnance Survey mapping with permission of the Controller of HMSO (c) Crown Copyright reserved.  
Unauthorised reproduction infringes Crown copyright and may lead to prosecution or civil proceedings West Sussex County Council Licence No. 100018485

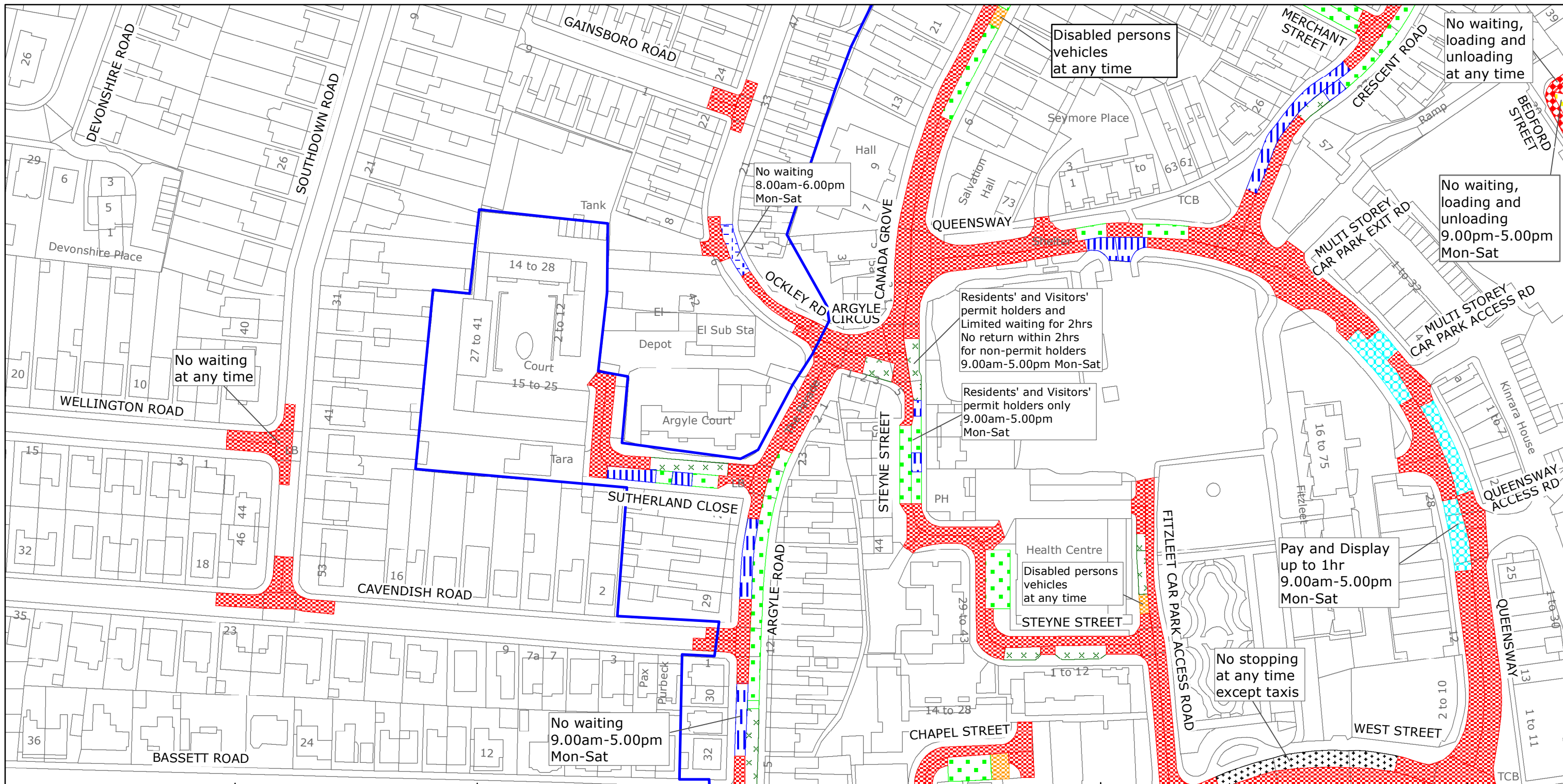
# TILE REF NO: SZ9399SWN

SHEET ISSUE NO 3  
SHEET ACTIVE FROM - 19/02/2018



SCALE:  
1:1250  
at A3 size





West Sussex County Council  
Highways & Transport  
The Grange  
Tower Street  
Chichester  
West Sussex  
PO19 1RH

## ARUN DISTRICT: BOGNOR REGIS

### WAITING RESTRICTIONS

Reproduced from or based upon 2018 Ordnance Survey mapping with permission of the Controller of HMSO (c) Crown Copyright reserved.  
Unauthorised reproduction infringes Crown copyright and may lead to prosecution or civil proceedings West Sussex County Council Licence No. 100018485

# TILE REF NO: SZ9399SWS

SHEET ISSUE NO 4  
SHEET ACTIVE FROM - 19/02/2018



SCALE:  
1:1250  
at A3 size



West Sussex County Council  
Highways & Transport  
The Grange  
Tower Street  
Chichester  
West Sussex  
PO19 1RH

ARUN DISTRICT: BOGNOR REGIS  
WAITING RESTRICTIONS

Reproduced from or based upon 2018 Ordnance Survey mapping with permission of the Controller of HMSO (c) Crown Copyright reserved.  
Unauthorised reproduction infringes Crown copyright and may lead to prosecution or civil proceedings West Sussex County Council Licence No. 100018485

TILE REF NO:  
SZ9498NWN

SHEET ISSUE NO 3  
SHEET ACTIVE FROM - 19/02/2018

N  
SCALE:  
1:1250  
at A3 size



West Sussex County Council  
Highways & Transport  
The Grange  
Tower Street  
Chichester  
West Sussex  
PO19 1RH

ARUN DISTRICT: BOGNOR REGIS  
WAITING RESTRICTIONS

Reproduced from or based upon 2018 Ordnance Survey mapping with permission of the Controller of HMSO (c) Crown Copyright reserved.  
Unauthorised reproduction infringes Crown copyright and may lead to prosecution or civil proceedings West Sussex County Council Licence No. 100018485

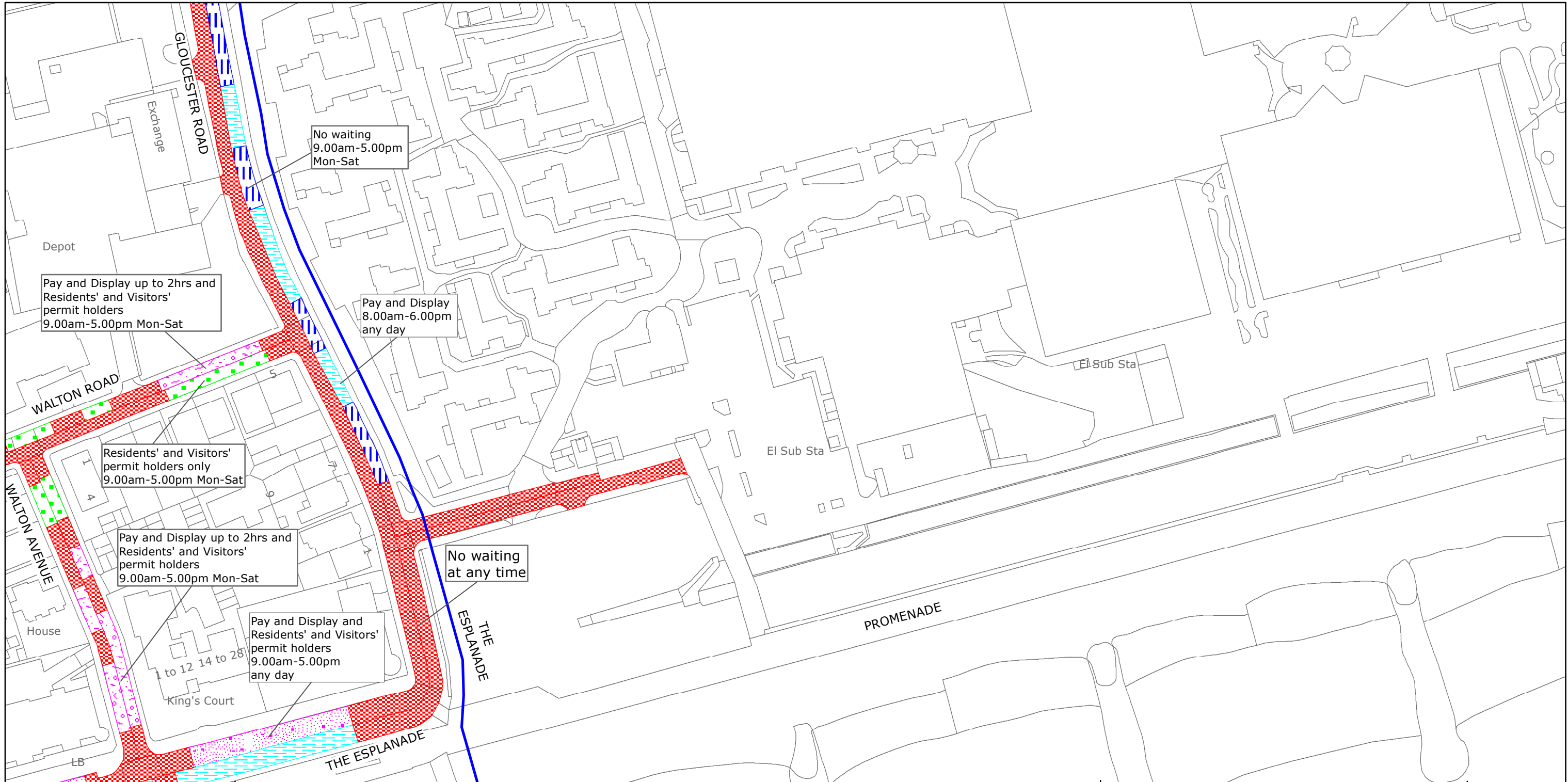
TILE REF NO:  
**SZ9499SWN**

SHEET ISSUE NO 2  
SHEET ACTIVE FROM - 19/02/2018



SCALE:  
1:1250  
at A3 size





West Sussex County Council  
Highways & Transport  
The Grange  
Tower Street  
Chichester  
West Sussex  
PO19 1RH

ARUN DISTRICT: BOGNOR REGIS  
WAITING RESTRICTIONS

Reproduced from or based upon 2018 Ordnance Survey mapping with permission of the Controller of HMSO (c) Crown Copyright reserved.  
Unauthorised reproduction infringes Crown copyright and may lead to prosecution or civil proceedings West Sussex County Council Licence No. 100018485

TILE REF NO:  
**SZ9499SWS**

SHEET ISSUE NO 3  
SHEET ACTIVE FROM - 19/02/2018



SCALE:  
1:1250  
at A3 size